

2025 Asphalt Projects

Brown Township

River Rd. Milarch to Bear Creek access – 3 Weeks of work starting the last week in May
Guardrail replacement, Shoulder Widening, Spot wedging and 2” Asphalt Overlay 3.608 Miles

Filer Township - Hot Mix Asphalt (HMA) .783 miles Resurfacing – After July 4th

Cherry Rd	Red Apple to Anthony Dr.
Madison Rd	28 th Street to the school
Linke Rd / Preuss Roads	south west intersection to Heuer Hill Rd.

Onkama Township - Hot Mix Asphalt (HMA) 1.111 miles Resurfacing – After July 4th

2nd Street	All
3rd Street	All
4th Street	All
5th Street	All
6th Street	All
9th Street	All
Portage Point Dr.	9 th Street to the End

PLAN INDEX

SHEET NUMBER	SHEET DESCRIPTION
1	TITLE SHEET
2	TYPICAL CROSS SECTIONS
3	DETAIL SHEET
4	NOTE/LEGEND SHEET
5-10	PLAN SHEETS

MANISTEE COUNTY ROAD COMMISSION

PLANS OF PROPOSED IMPROVEMENTS TO

**2ND STREET, 3RD STREET, 4TH STREET, 5TH STREET,
6TH STREET, 9TH STREET, PORTAGE POINT DRIVE,
CHERRY, MADISON, LINKE & PREUSS ROADS**

2025 HMA RESURFACING

ONEKAMA & FILER TOWNSHIPS, MANISTEE COUNTY

PLACING OF TEMPORARY TRAFFIC CONTROL ITEMS SHALL BE DONE IN ACCORDANCE WITH THE 2011 EDITION OF THE MICHIGAN MANUAL OF UNIFORM TRAFFIC CONTROL DEVICES, AS REVISED.

THE IMPROVEMENTS COVERED BY THESE PLANS SHALL BE DONE IN ACCORDANCE WITH THE MICHIGAN DEPARTMENT OF TRANSPORTATION 2020 STANDARD SPECIFICATIONS FOR CONSTRUCTION AND SUPPLEMENTAL SPECIFICATIONS, AS AMENDED.

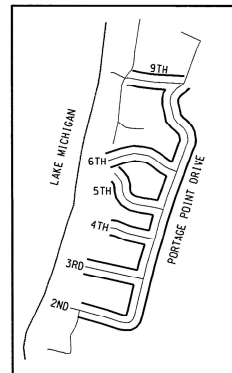
THE PROPOSED IMPROVEMENTS COVERED BY THESE PLANS ARE IN ACCORDANCE WITH AASHTO'S GUIDELINES FOR GEOMETRIC DESIGN OF LOW-VOLUME ROADS (ADT ≤ 400).



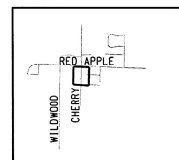
COUNTY KEY



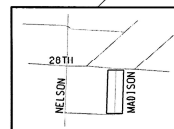
3 WORKING DAYS
BEFORE YOU DIG
CALL MISS DIG
800-482-7171
OR 811



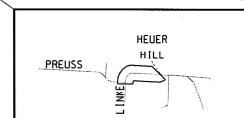
PORTAGE POINT ROADS



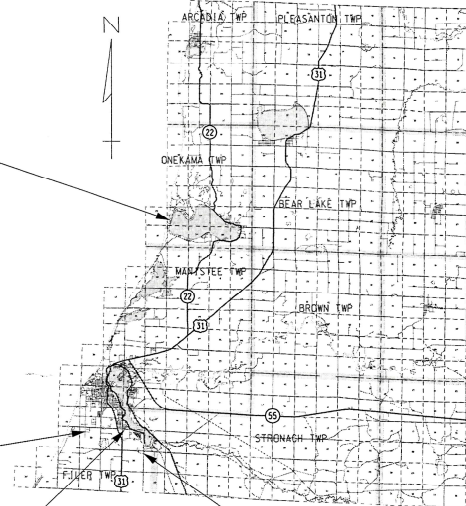
CHERRY ROAD



MADISON ROAD



LINKE & PREUSS ROADS



TOTAL PROJECT LENGTH = 1.894 MILES
PORTAGE POINT ROADS = 1.111 MILES
CHERRY ROAD = 0.229 MILES
MADISON ROAD = 0.059 MILES
LINKE & PREUSS ROADS = 0.495 MILES

CONTRACT FOR:
HMA OVERLAY, GUARDRAIL & AGG SHOULDERS.

MANISTEE COUNTY ROAD COMMISSION APPROVALS

BRAD KLUCZYNSKI, MCRC MANAGER

DATE

PREPARED UNDER SUPERVISION OF
PATRICK J. MIDDLETON, P.E.
REGISTERED PROFESSIONAL ENGINEER
45673
REGISTRATION NUMBER

KPM ENGINEERING
CIVIL ENGINEERING CONSULTANTS



2025 Chip Sealing Project

Arcadia Township – Spot wedging and overlay is complete, Chip Seal, Fog Seal – 13.29 Miles - August

All Paved Roads in the Township

Bear Lake Township – Spot wedging and overlay is complete, Chip Seal, Fog Seal – 4.322 Miles - August

11 Mile U.S.- 31 to Big Four Road

Filer Township – Spot wedging and overlay, Chip Seal, Fog Seal – 4.074 Miles

Spot wedging and overlay, June through July, Chip Seal August

Cherry Road Merkey Road to Red Apple Road

Oak Street 28th Street to Filer City Road

Park Street 28th Street to Filer City Road

Red Apple Road Crab Apple Road to South County Line

Maple Grove and Marilla Township – Spot wedging and overlay is complete, Chip Seal, Fog Seal – 4.772 Miles - August

Yates Rd. 9 Mile Road to 13 Mile Road

Onekama Township – Spot wedging and overlay, Chip Seal, Fog Seal – 27.598 Miles

Spot wedging and overlay, June through July, Chip Seal August

All Paved Roads in the Township

Pleasanton Township – Spot wedging and overlay is complete, Chip Seal, Fog Seal – 5.98 Miles - August

All Paved Roads in the Township

Total Work – 60.036 Miles of Chip and Fog Sealing – Estimated \$3,600,000

1.894 Miles of HMA Resurfacing – Estimated \$500,000

3.608 Miles of 2” HMA Overlay – Estimated \$1,250,000

Work will Improve or Preserve 65.5 Miles of Road at a cost of \$5.35 Million Dollars